













Every effort has been made to ensure the accuracy of the information on this map. However, it is not a precise survey document and Council accepts no liability for errors or omissions.

Hervey Bay City Planning Scheme

LEGEND

-  **Pialba Business**
-  **Business**
-  **Mixed Use**
-  **Neighbourhood Business**
-  **Service/Trade**
-  **Industry**
-  **High Density residential**
-  **Medium Density Residential**
-  **Low Density Residential**
-  **Park Residential**
-  **Rural Residential**
-  **Emerging Communities**
-  **Special Purposes**
 - SP 1 Education & Training Facilities
 - SP 2 Government Purposes
 - SP 3 Hospitals
 - SP 4 Community & Cultural Facilities
 - SP 5 Telecommunications
 - SP 6 Public Utility
 - SP 7 Cemeteries
 - SP 8 Retirement Villages
-  **Open Space**
-  **Conservation**
-  **Particular Development**
 - 585 Harbour Purposes
 - 724 Aerodrome
 - 691 Commercial Outdoor Recreation (Drive-In Theatre, Outdoor Markets including Fairs and Exhibitions), Reception Room with
 - 208 Commercial Outdoor Recreation (Drive-In Theatre, Outdoor Markets including Fairs and Exhibitions), Reception Room with
 - 690 Recreation (Drive-In Theatre, Outdoor Markets including Fairs and Exhibitions), Reception Room with
 - 583 Tourist Development
 - 821 Health and Aged Care Development Urban
 - 934 Resort/Camping Park
 - 726 Special Industries By consent of Council Rural
 - 908 Golf Course/Tourist facility
 - 711 Country Club

MZ - Denotes that zone boundary is described by metes & bounds as a portion of a multizoned lot

Adjoining Maps:

9	10
16	17
	18



Booral Map 17 Urban Locality Zoning Map

Produced: Map Unit of Australia 1994
 Grid Zone: MGA Zone 56
 Source: CGA 1994
 Plot Date: 6/10/2006
 Approval Date: 13/12/2006
 Council Date: 15/12/2006

